

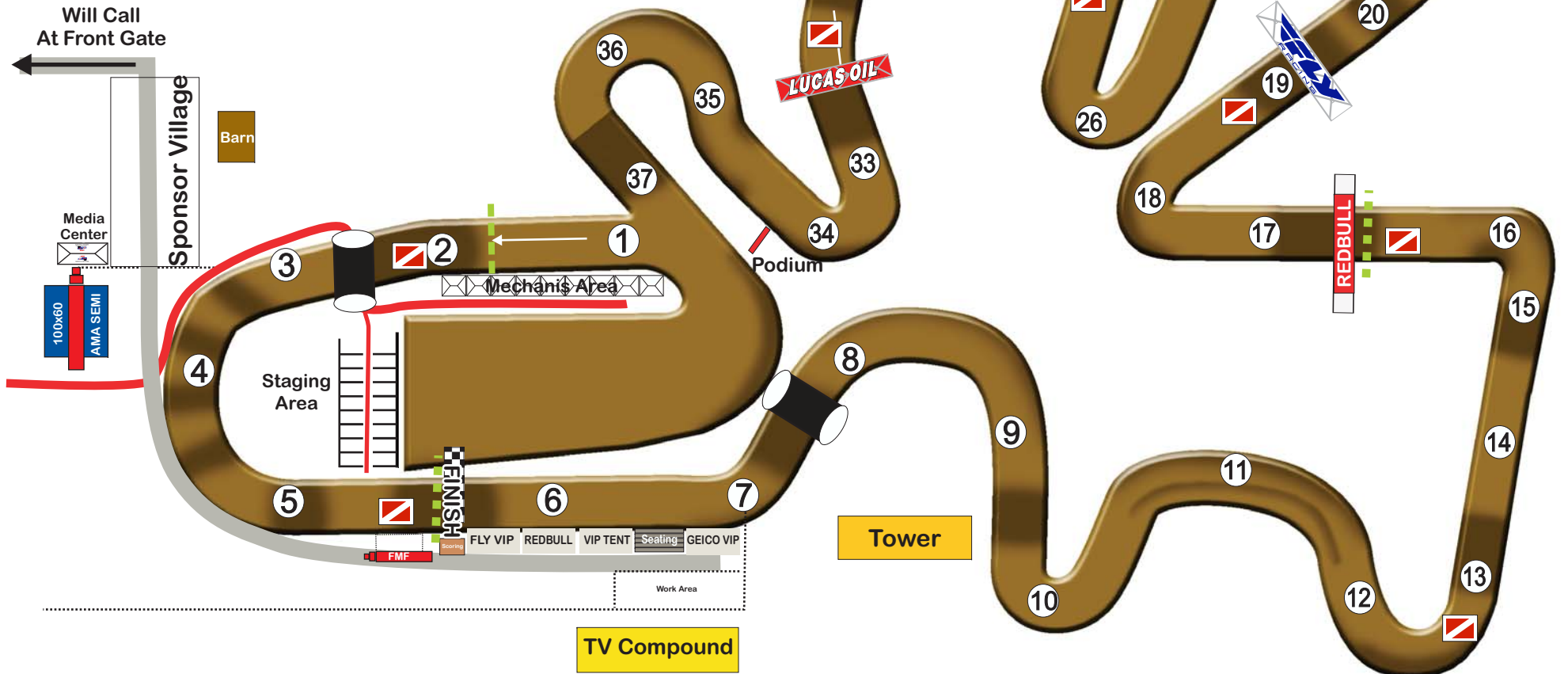




# 2016 Budds Creek Track Map

Track - 1.35 Miles  
 Elevation - 104  
 Safety Flag   
 Timing loop 



# Budds Creek Security Gate Map

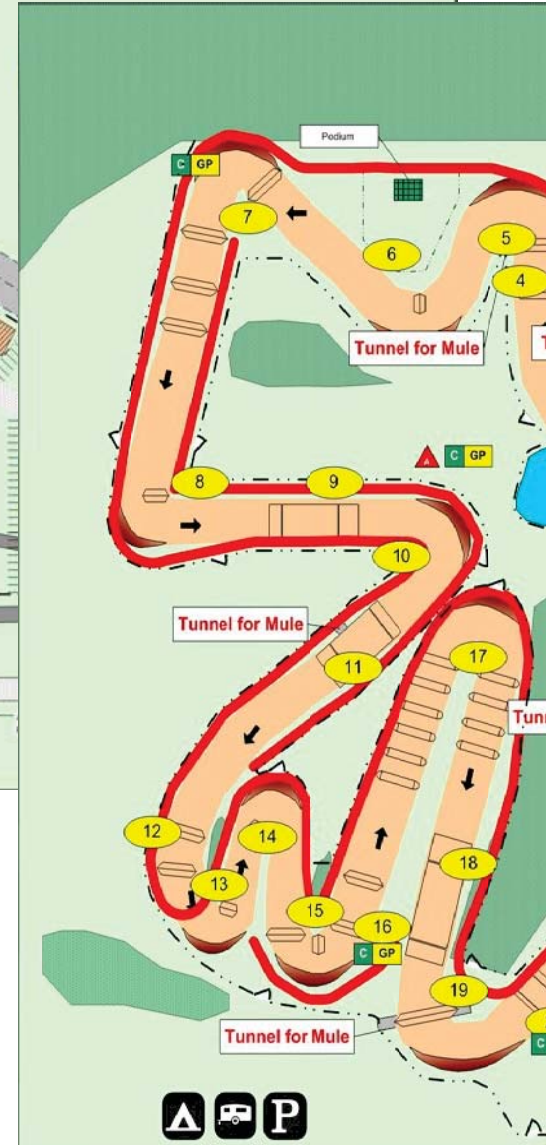
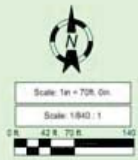


Figure 7

Figure 1